














**DUNBEG SOUTH EXTENSION
WIND FARM**

**Figure 4.1
Landscape Designations
and Classifications**

KEY

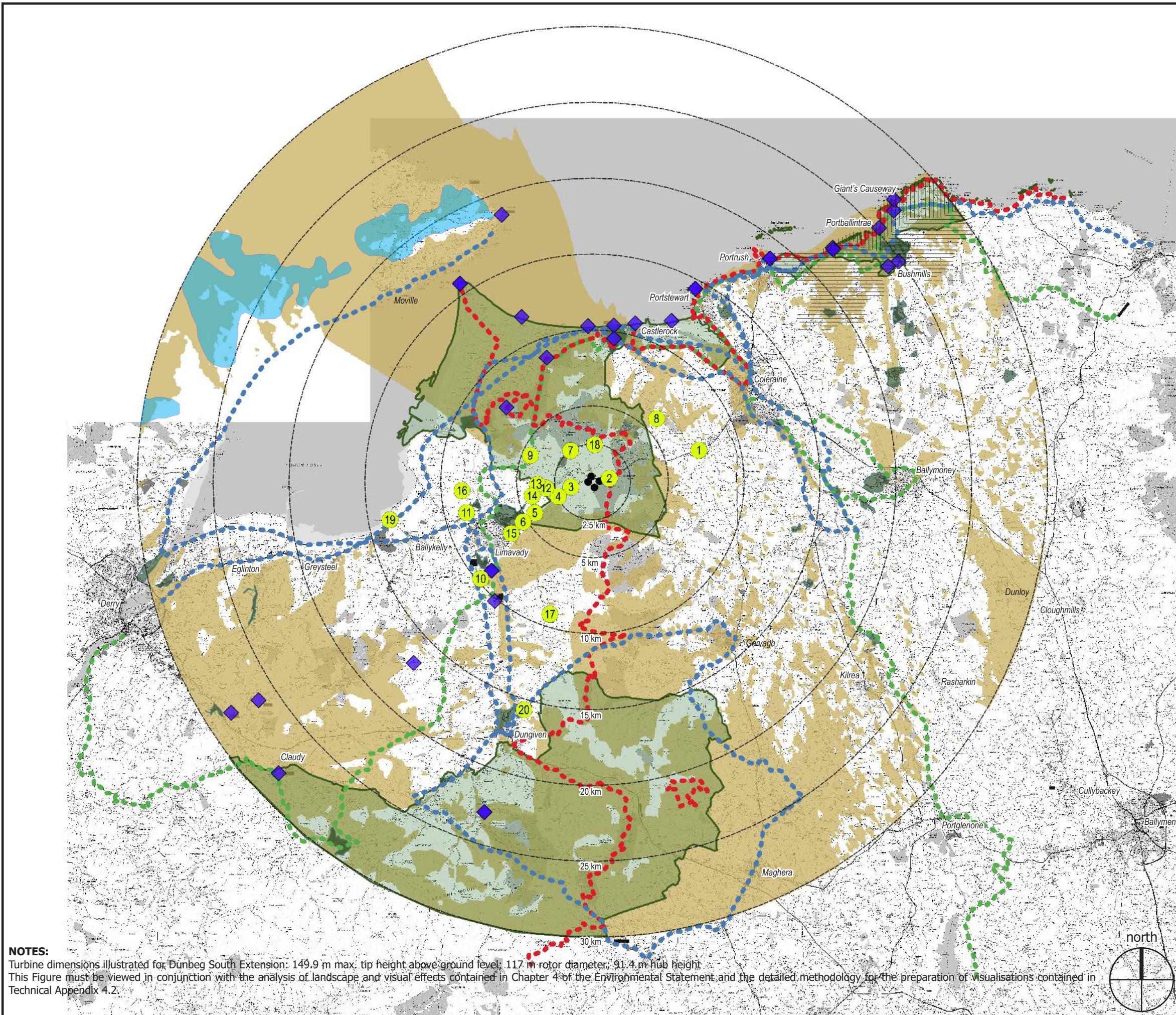
-  Dunbeg South Extension proposed turbines
-  LVIA Viewpoint Locations (detailed in Figure 4.3)
-  Reverse Zone of Theoretical Visibility (detailed in Figure 4.7)
- Statutory Designations**
-  World Heritage Site & Landscape Setting
-  Area of Outstanding Natural Beauty
-  Registered Parks, Gardens and Demesnes
-  Areas of Especially High Scenic Amenity (Co. Donegal)
- Non-Statutory Classifications**
-  Scenic drives
-  Footpaths
-  National Cycle Networks
-  Visitor attractions and destinations

Shanti McAllister
landscape planning
and design ltd.

**LANDSCAPE AND VISUAL
IMPACT ASSESSMENT**

DRAWN / APPROVED: SMc / DMcV	DATE: Oct. 2024	SCALE & PRINT SIZE: 1:250,000 @ A3	REVISION: A
TURBINE LAYOUT NO: PNIRcss032		0 5 10km	

THIS DRAWING IS THE PROPERTY OF RENEWABLE ENERGY SYSTEMS LTD. AND NO REPRODUCTION MAY BE MADE IN WHOLE OR IN PART WITHOUT PERMISSION



NOTES:

Turbine dimensions illustrated for Dunbeg South Extension: 149.9 m max. tip height above ground level, 117 m rotor diameter, 91.4 m hub height
This Figure must be viewed in conjunction with the analysis of landscape and visual effects contained in Chapter 4 of the Environmental Statement and the detailed methodology for the preparation of Visualisations contained in Technical Appendix 4.2.

