











DUNBEG SOUTH EXTENSION
WIND FARM

FIGURE 7.1

ORNITHOLOGY
VIEWPOINT
COVERAGE

This is Crown Copyright and is reproduced with the permission of Land & Property Services under delegated authority the Controller of Her Majesty's Stationery Office. © Crown Copyright and database right 2024 Licence Number 100,220-812365

-  TURBINE LOCATIONS
-  DUNBEG SOUTH TURBINE LOCATIONS (CONSENTED)
-  DUNBEG TURBINE LOCATIONS (OPERATIONAL)
-  SITE BOUNDARY
-  500m TURBINE BUFFER
-  VIEWPOINT
-  VIEWPOINT EXTENT
-  VP1



LAYOUT N/A T-LAYOUT NO. PNIRCSS029

DRAWING NUMBER
05214-RES-LAY-DR-EN-001

SCALE - 1:13,500 @A3

ENVIRONMENTAL STATEMENT &
PLANNING APPLICATION 2024

THIS DRAWING IS THE PROPERTY OF RENEWABLE ENERGY
SYSTEMS LTD. AND NO REPRODUCTION MAY BE MADE IN
WHOLE OR IN PART WITHOUT PERMISSION

