



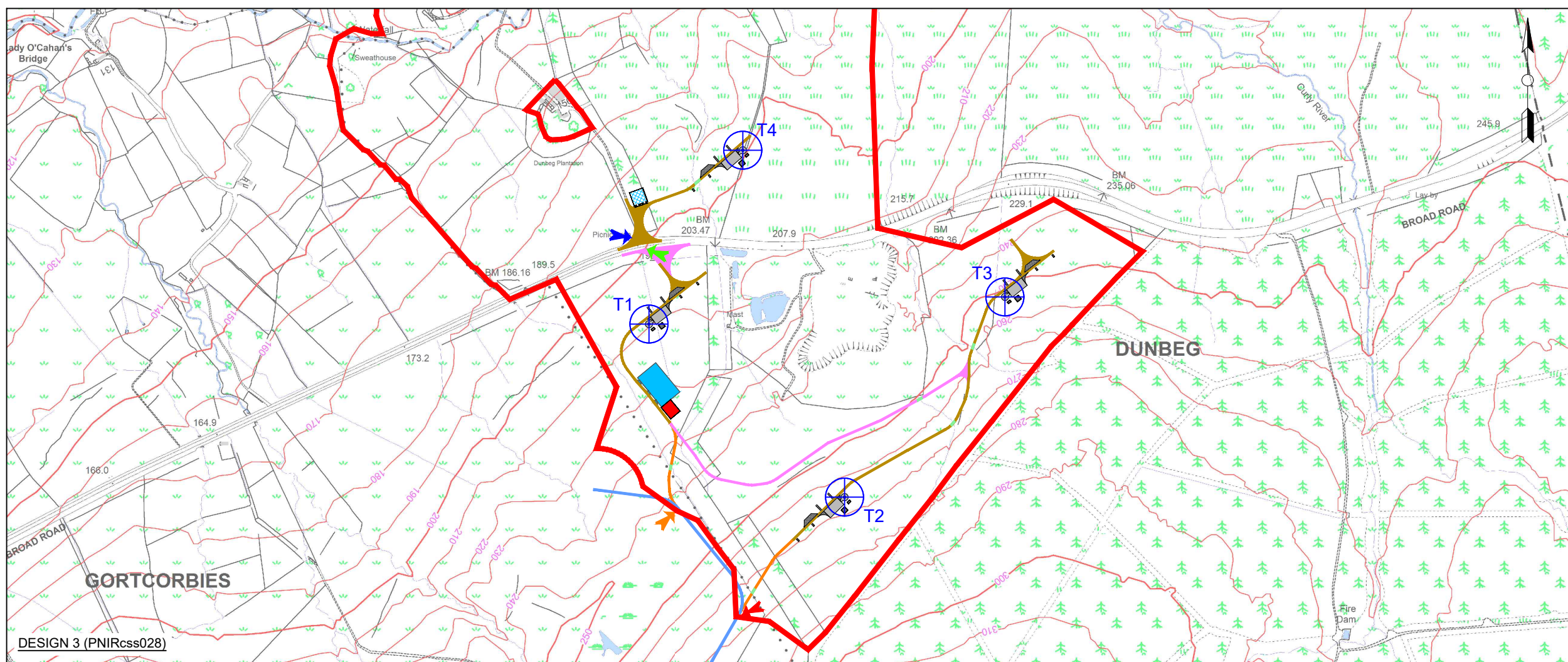
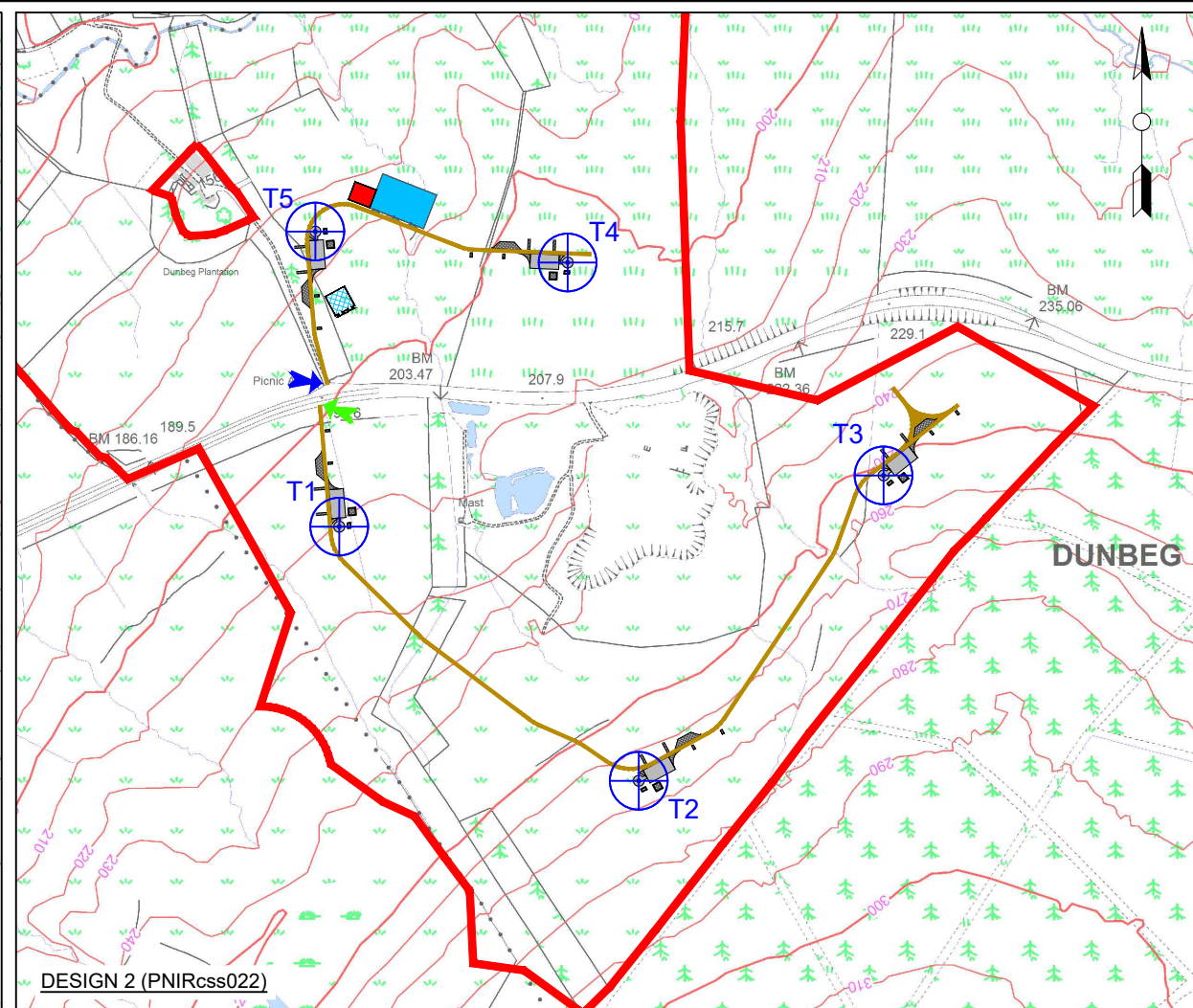
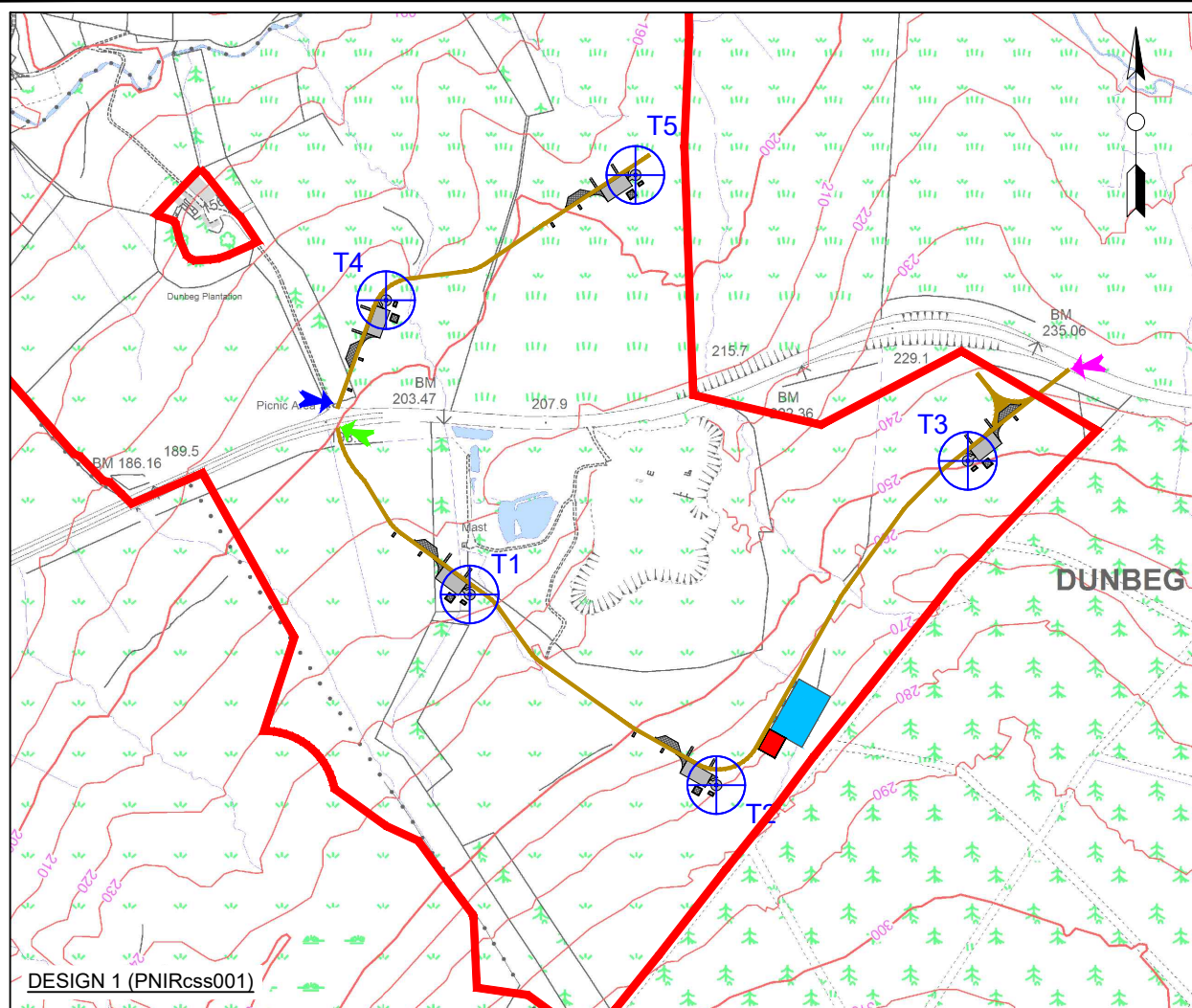
DUNBEG SOUTH EXTENSION WIND FARM

FIGURE 3.2

INFRASTRUCTURE EVOLUTION

THE LAND & PROPERTY SERVICES INTELLECTUAL PROPERTY IS CROWN COPYRIGHT AND IS REPRODUCED WITH THE PERMISSION OF LAND & PROPERTY SERVICES UNDER DELEGATED AUTHORITY FROM THE CONTROLLER OF HER MAJESTY'S STATIONERY OFFICE. © CROWN COPYRIGHT AND DATABASE RIGHT 2024 LICENCE NO. 242.

- KEY:**
- DEVELOPMENT AREA
 - WIND TURBINE
 - PROPOSED SITE TRACK
 - PROPOSED SITE TRACK (OPTION 1)
 - PROPOSED SITE TRACK (OPTION 2)
 - DUNBEG SOUTH TRACKS
 - WATERCOURSE CROSSING
 - CRANE HARDSTANDING AREA
 - PERMANENT
 - TEMPORARY
 - TEMPORARY CONSTRUCTION COMPOUND
 - SMALL CONSTRUCTION COMPOUND
 - CONTROL BUILDING & SUBSTATION COMPOUND WITH HARDSTANDING AREA
 - ENTRANCE TO SOUTHERN SECTION (OPTION 1a)
 - ENTRANCE TO SOUTHERN SECTION (OPTION 1b)
 - ENTRANCE TO NORTHERN SECTION
 - ENTRANCE TO SOUTHERN SECTION (OPTION 2)
 - ENTRANCE TO SOUTH EAST SECTION



LAYOUT DWG	N/A	T-LAYOUT NO.	N/A
------------	-----	--------------	-----

DRAWING NUMBER	05214-RES-LAY-DR-PT-001	REV	1
----------------	-------------------------	-----	---

SCALE - 1:10,000 @ A3

ENVIRONMENTAL STATEMENT
2024

THIS DRAWING IS THE PROPERTY OF RENEWABLE ENERGY SYSTEMS LTD. AND NO REPRODUCTION MAY BE MADE IN WHOLE OR IN PART WITHOUT PERMISSION