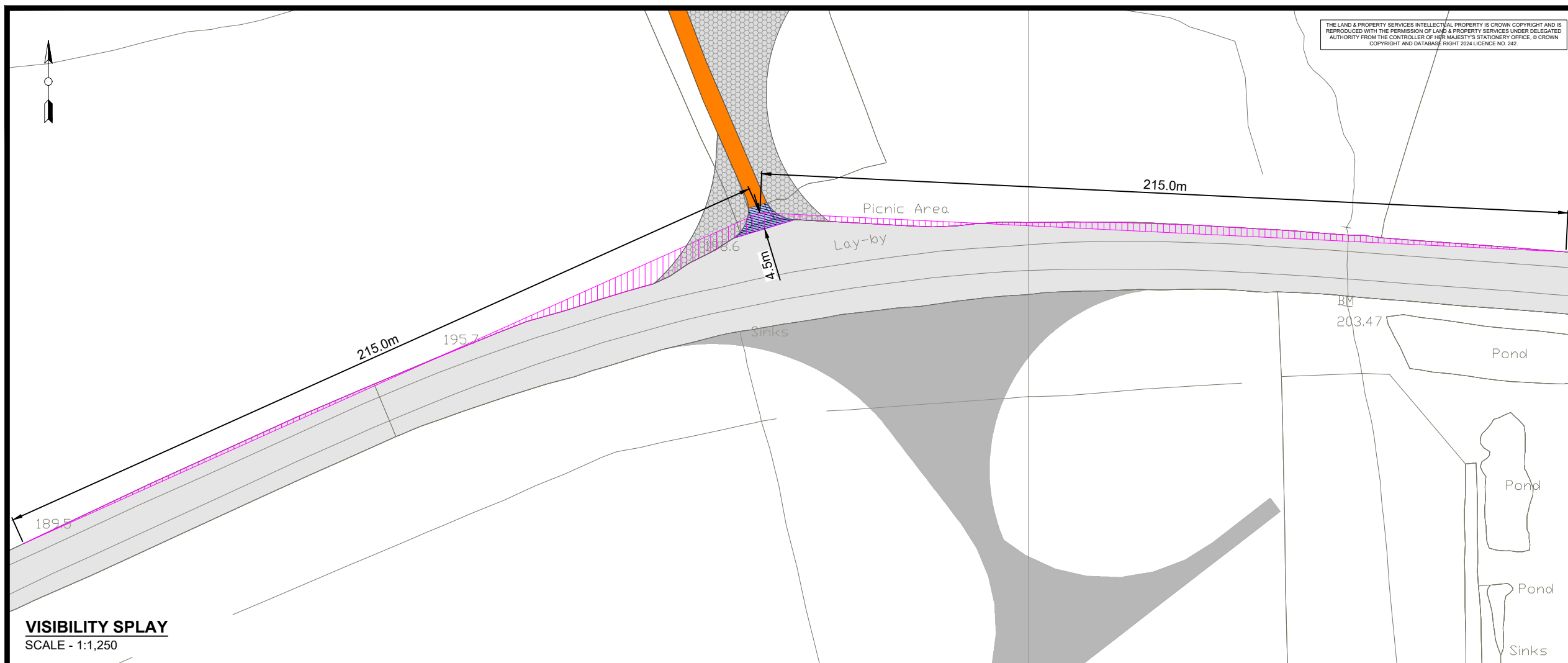


DUNBEG SOUTH EXTENSION WIND FARM

FIGURE 1.7

SITE ENTRANCE 1

THE LAND & PROPERTY SERVICES INTELLECTUAL PROPERTY IS CROWN COPYRIGHT AND IS REPRODUCED WITH THE PERMISSION OF LAND & PROPERTY SERVICES UNDER DELEGATED AUTHORITY FROM THE CONTROLLER OF HER MAJESTY'S STATIONERY OFFICE. © CROWN COPYRIGHT AND DATABASE RIGHT 2024 LICENSE NO. 342

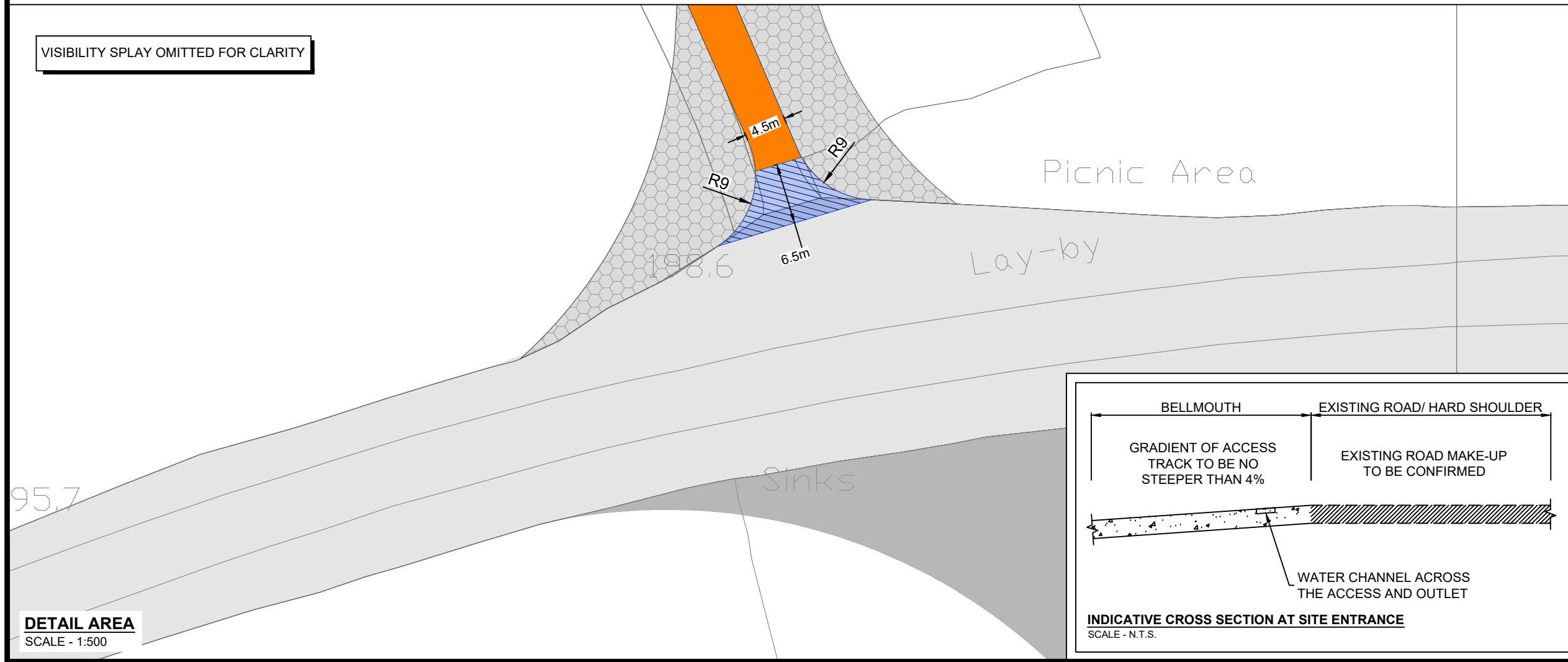


VISIBILITY SPLAY
SCALE - 1:1,250

- KEY**
- EXISTING ROAD/TRACK SURFACE
 - PROPOSED SITE ACCESS TRACK
 - PROPOSED ABNORMAL LOADS: AREA WILL BE REINSTATED ON COMPLETION OF WIND FARM CONSTRUCTION
 - 60mm SURFACE COURSE, 75mm BINDER COURSE
 - MINIMUM 150mm TYPE 1 SUB-BASE SOFT AREAS AND UNSUITABLE MATERIAL (PEAT, TOPSOIL, SILT) TO BE REMOVED.
 - MINIMUM FALL FROM ENTRANCE GATE TO PUBLIC ROAD 1:100.
 - EXISTENCE OF SERVICES TO BE CHECKED WITH RELEVANT AUTHORITIES.
 - MINIMUM REQUIREMENTS FOR VISIBILITY IN ACCORDANCE WITH THE DESIGN MANUAL FOR ROADS AND BRIDGES.
 - VEGETATION TO BE TRIMMED OR REMOVED

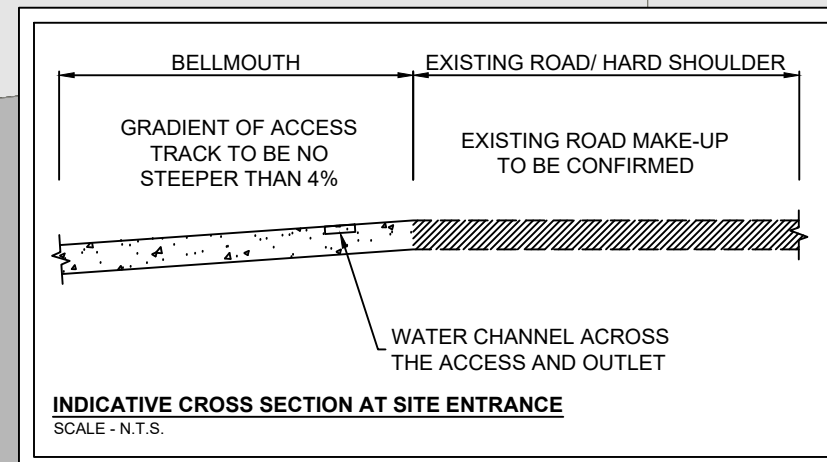
- NOTES:**
1. DO NOT SCALE FROM DRAWING.
 2. DETAILS AND DIMENSIONS ARE INDICATIVE ONLY AND SUBJECT TO CHANGES AT DETAILED DESIGN STAGE.
 3. APPROPRIATE SUDS DESIGN MEASURES WILL BE EMPLOYED AT DETAIL DESIGN STAGE.
 4. ALL VISIBILITY SPLAYS SHOWN ARE WITHIN LANDS UNDER APPLICANTS CONTROL. ANY PHYSICAL HINDRANCES WITHIN THE EXTENTS OF THE VISIBILITY SPLAYS WILL BE REMOVED. VEGETATION WILL BE TRIMMED TO A MAXIMUM OF 250MM ABOVE EGL.

SHEET 1 OF 2



VISIBILITY SPLAY OMITTED FOR CLARITY

DETAIL AREA
SCALE - 1:500



LAYOUT DWG	N/A	T-LAYOUT NO.	N/A
DRAWING NUMBER	05214-RES-ACC-DR-PE-004		REV
			0
SCALE - AS SHOWN @ A3			
ENVIRONMENTAL STATEMENT 2024			
THIS DRAWING IS THE PROPERTY OF RENEWABLE ENERGY SYSTEMS LTD. AND NO REPRODUCTION MAY BE MADE IN WHOLE OR IN PART WITHOUT PERMISSION			



**DUNBEG SOUTH EXTENSION
WIND FARM**

FIGURE 1.7

SITE ENTRANCE 1

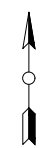
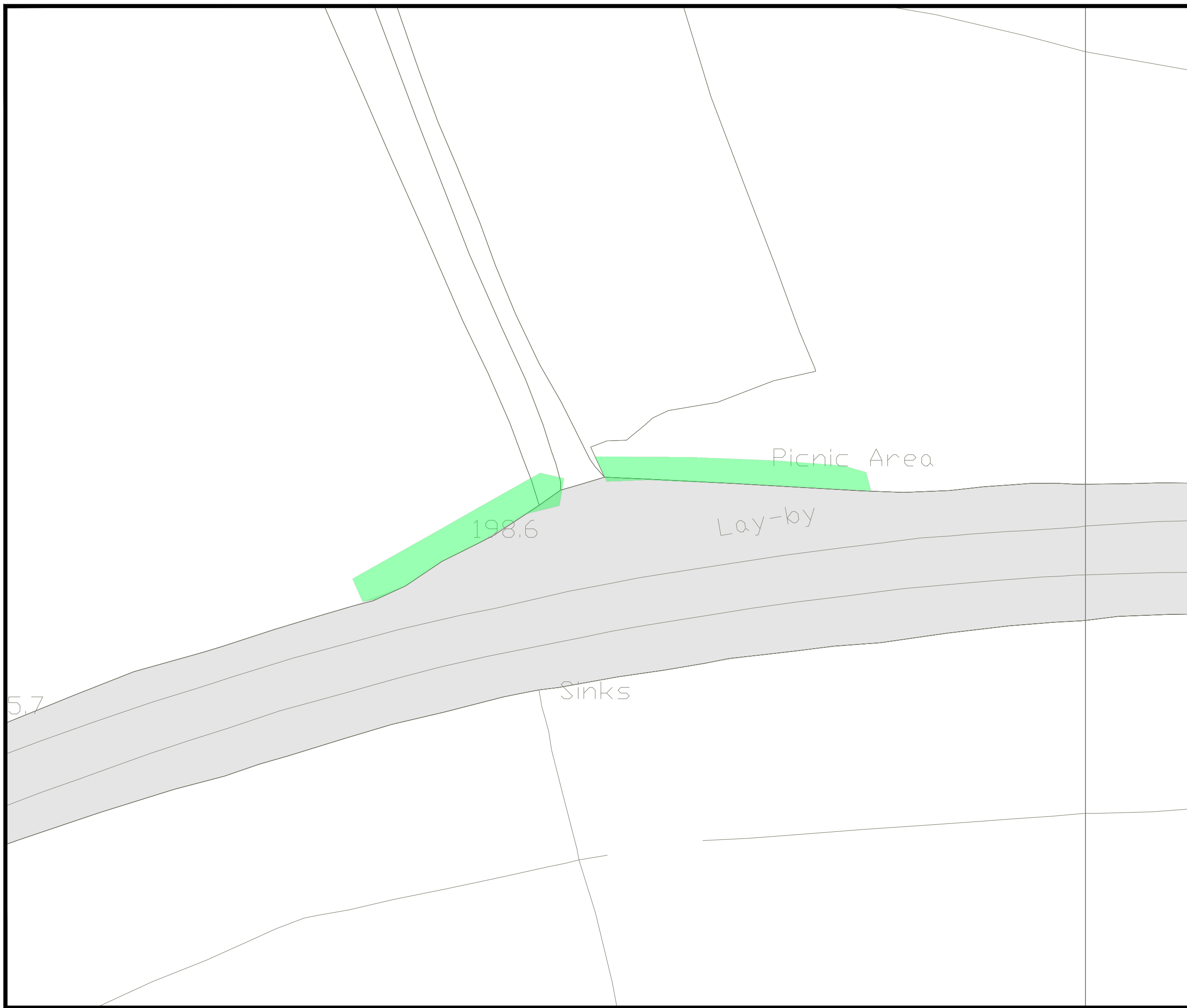
THE LAND & PROPERTY SERVICES INTELLECTUAL PROPERTY IS CROWN COPYRIGHT AND IS REPRODUCED WITH THE PERMISSION OF LAND & PROPERTY SERVICES UNDER DELEGATED AUTHORITY FROM THE CONTROLLER OF HER MAJESTY'S STATIONERY OFFICE, © CROWN COPYRIGHT AND DATABASE RIGHT 2024 LICENCE NO. 242.

KEY

 TREES/VEGETATION TO BE CLEARED

NOTES:

- 1. DO NOT SCALE FROM DRAWING.
- 2. DETAILS AND DIMENSIONS ARE INDICATIVE ONLY AND SUBJECT TO CHANGES AT DETAILED DESIGN STAGE.
- 3. APPROPRIATE SUDS DESIGN MEASURES WILL BE EMPLOYED AT DETAIL DESIGN STAGE.



SHEET 2 OF 2

LAYOUT DWG	N/A	T-LAYOUT NO.	N/A
------------	-----	--------------	-----

DRAWING NUMBER	05214-RES-ACC-DR-PE-004	REV	0
----------------	-------------------------	-----	---

SCALE - 1:500 @ A3

**ENVIRONMENTAL STATEMENT
2024**

THIS DRAWING IS THE PROPERTY OF RENEWABLE ENERGY SYSTEMS LTD. AND NO REPRODUCTION MAY BE MADE IN WHOLE OR IN PART WITHOUT PERMISSION

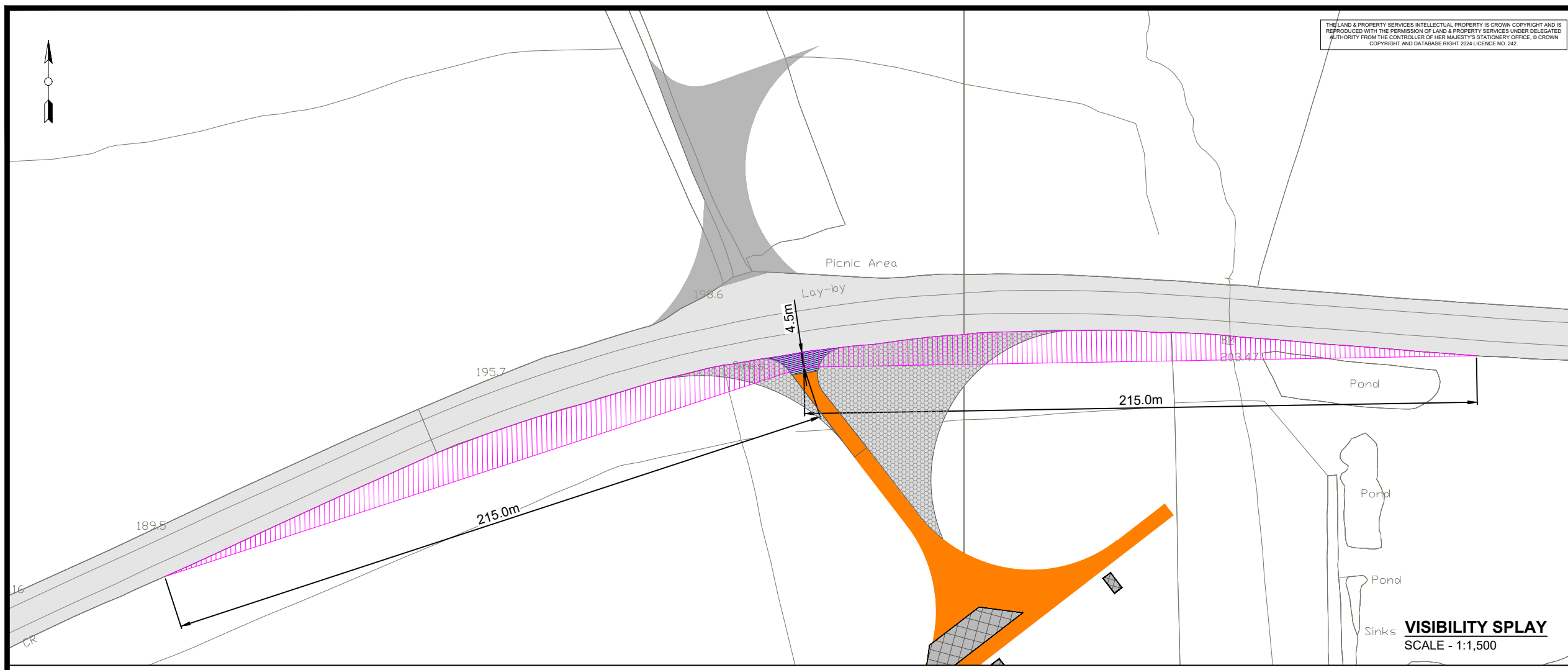
THE LAND & PROPERTY SERVICES INTELLECTUAL PROPERTY IS CROWN COPYRIGHT AND IS REPRODUCED WITH THE PERMISSION OF LAND & PROPERTY SERVICES UNDER DELEGATED AUTHORITY FROM THE CONTROLLER OF HER MAJESTY'S STATIONERY OFFICE. © CROWN COPYRIGHT AND DATABASE RIGHT 2024 LICENCE NO. 342.



DUNBEG SOUTH EXTENSION WIND FARM

FIGURE 1.7

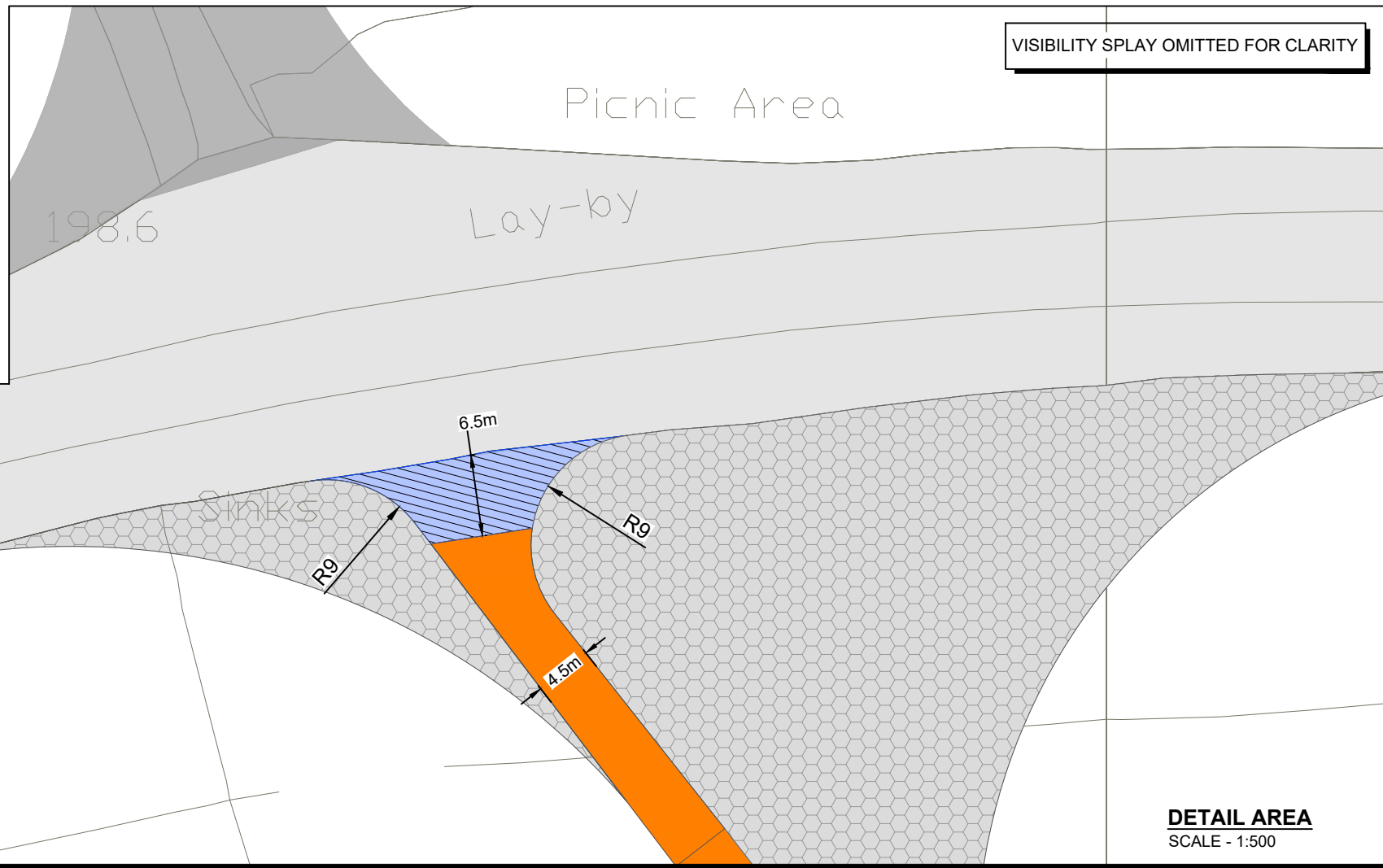
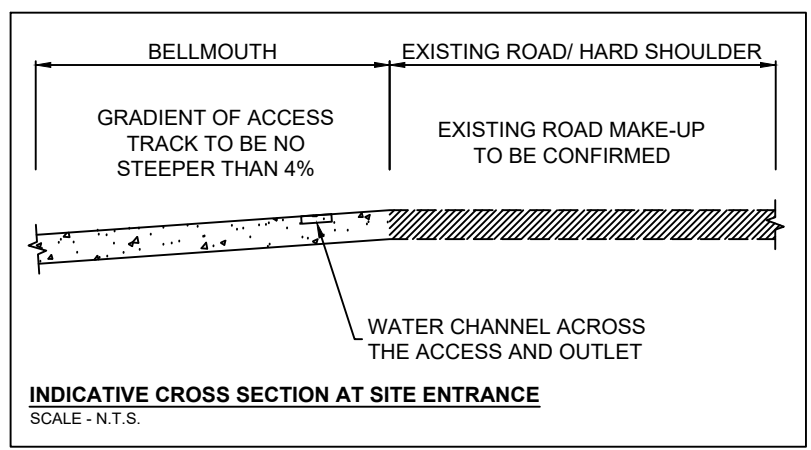
SITE ENTRANCE 2



- KEY**
- EXISTING ROAD/TRACK SURFACE
 - PROPOSED SITE ACCESS TRACK
 - PROPOSED ABNORMAL LOADS: AREA WILL BE REINSTATED ON COMPLETION OF WIND FARM CONSTRUCTION
 - 60mm SURFACE COURSE, 75mm BINDER COURSE
 - MINIMUM 150mm TYPE 1 SUB-BASE SOFT AREAS AND UNSUITABLE MATERIAL (PEAT, TOPSOIL, SILT) TO BE REMOVED.
 - MINIMUM FALL FROM ENTRANCE GATE TO PUBLIC ROAD 1:100.
 - EXISTENCE OF SERVICES TO BE CHECKED WITH RELEVANT AUTHORITIES.
 - MINIMUM REQUIREMENTS FOR VISIBILITY IN ACCORDANCE WITH THE DESIGN MANUAL FOR ROADS AND BRIDGES.
 - VEGETATION TO BE TRIMMED OR REMOVED

VISIBILITY SPLAY
SCALE - 1:1,500

VISIBILITY SPLAY OMITTED FOR CLARITY



- NOTES:**
1. DO NOT SCALE FROM DRAWING.
 2. DETAILS AND DIMENSIONS ARE INDICATIVE ONLY AND SUBJECT TO CHANGES AT DETAILED DESIGN STAGE.
 3. APPROPRIATE SUDS DESIGN MEASURES WILL BE EMPLOYED AT DETAIL DESIGN STAGE.
 4. ALL VISIBILITY SPLAYS SHOWN ARE WITHIN LANDS UNDER APPLICANTS CONTROL. ANY PHYSICAL HINDRANCES WITHIN THE EXTENTS OF THE VISIBILITY SPLAYS WILL BE REMOVED. VEGETATION WILL BE TRIMMED TO A MAXIMUM OF 250MM ABOVE EGL.

SHEET 1 OF 2

LAYOUT DWG	N/A	T-LAYOUT NO.	N/A
DRAWING NUMBER	05214-RES-ACC-DR-PE-005	REV	0
SCALE - AS SHOWN @ A3			
ENVIRONMENTAL STATEMENT 2024			
THIS DRAWING IS THE PROPERTY OF RENEWABLE ENERGY SYSTEMS LTD. AND NO REPRODUCTION MAY BE MADE IN WHOLE OR IN PART WITHOUT PERMISSION			



**DUNBEG SOUTH EXTENSION
WIND FARM**

FIGURE 1.7

SITE ENTRANCE 2

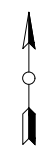
THE LAND & PROPERTY SERVICES INTELLECTUAL PROPERTY IS CROWN COPYRIGHT AND IS REPRODUCED WITH THE PERMISSION OF LAND & PROPERTY SERVICES UNDER DELEGATED AUTHORITY FROM THE CONTROLLER OF HER MAJESTY'S STATIONERY OFFICE. © CROWN COPYRIGHT AND DATABASE RIGHT 2024 LICENCE NO. 242.

KEY

 TREES/VEGETATION TO BE CLEARED

NOTES:

- 1. DO NOT SCALE FROM DRAWING.
- 2. DETAILS AND DIMENSIONS ARE INDICATIVE ONLY AND SUBJECT TO CHANGES AT DETAILED DESIGN STAGE.
- 3. APPROPRIATE SUDS DESIGN MEASURES WILL BE EMPLOYED AT DETAIL DESIGN STAGE.



SHEET 2 OF 2



LAYOUT DWG	N/A	T-LAYOUT NO.	N/A
------------	-----	--------------	-----

DRAWING NUMBER	05214-RES-ACC-DR-PE-005	REV	0
----------------	-------------------------	-----	---

SCALE - 1:500 @ A3

**ENVIRONMENTAL STATEMENT
2024**

THIS DRAWING IS THE PROPERTY OF RENEWABLE ENERGY SYSTEMS LTD. AND NO REPRODUCTION MAY BE MADE IN WHOLE OR IN PART WITHOUT PERMISSION