






**DUNBEG SOUTH EXTENSION
WIND FARM**

FIGURE 12.1

SHADOW FLICKER ASSESSMENT

This is Crown Copyright and is reproduced with the permission of Land & Property Services under delegated authority the Controller of Her Majesty's Stationery Office. © Crown Copyright and database right 2024 Licence Number 100,220-812365

-  TURBINE LOCATIONS
-  10RD + MICROSITING RADIUS
-  SITE BOUNDARY
- PROPERTIES**
-  OCCUPIED
-  UNOCCUPIED



<small>LAYOUT</small> N/A	<small>T-LAYOUT NO.</small> PNIRcss029
<small>DRAWING NUMBER</small> 05214-RES-IMP-DR-TE-003	
<small>SCALE - 1:12,500 @A3</small>	
<small>ENVIRONMENTAL STATEMENT & PLANNING APPLICATION 2024</small>	
<small>THIS DRAWING IS THE PROPERTY OF RENEWABLE ENERGY SYSTEMS LTD. AND NO REPRODUCTION MAY BE MADE IN WHOLE OR IN PART WITHOUT PERMISSION</small>	