

Shanti McAllister
landscape planning
and design ltd.

**LANDSCAPE AND VISUAL
IMPACT ASSESSMENT**

DRAWN / APPROVED: SMc / DMcV	DATE: Sept. 2024	PRINT SIZE: A3	REVISION: B
---------------------------------	---------------------	-------------------	----------------

TURBINE LAYOUT NO:
PNIRcss032

**THIS DRAWING IS THE PROPERTY OF RENEWABLE ENERGY
SYSTEMS LTD. AND NO REPRODUCTION MAY BE MADE IN
WHOLE OR IN PART WITHOUT PERMISSION**

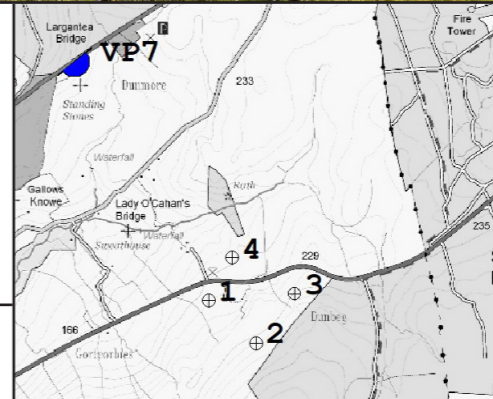
DUNBEG SOUTH EXTENSION WIND FARM

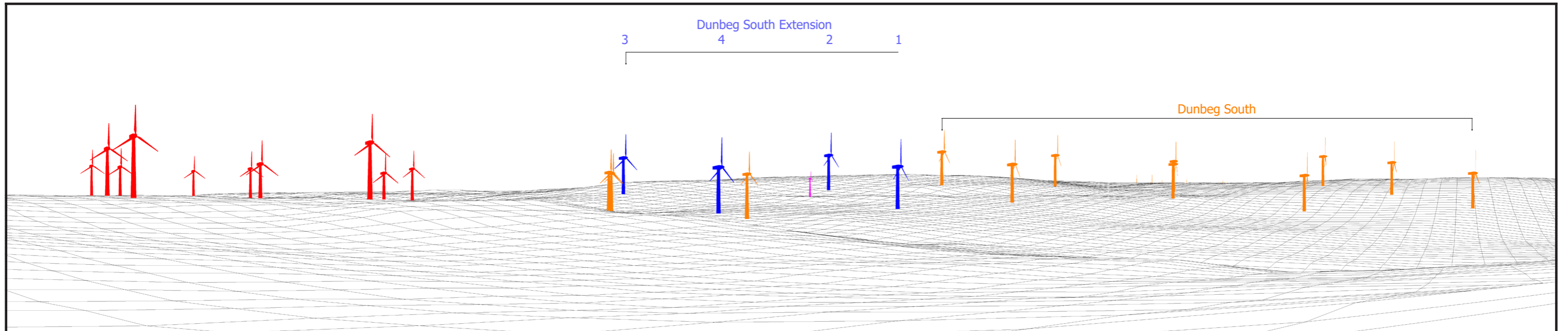
Figure 4.15 (page 1/2)

VIEWPOINT 7
Windyhill Road west
wireline and photomontage

NOTE: This Figure must be viewed at a comfortable arms length and in conjunction with the analysis of landscape and visual effects contained in Chapter 4 of the Environmental Statement and the detailed methodology for the preparation of visualisations contained in Technical Appendix 4.2, in particular the paragraphs referencing Scottish Natural Heritage Guidance regarding the limitations of visualisations.

Easting:	273185
Northing:	428105
Elevation A.O.D	192 m
Bearing:	141.48 °
Approx. Included Angle:	80 °
Approx. distance to nearest turbine:	2.17 km to T4





Notes: Dunbeg South Extension turbines shown in blue. Turbine dimensions illustrated: 149.9 m max. tip height above ground level; 117 m rotor diameter; 91.4 m hub height. Where present in view: Existing wind farms in red; Consented wind farms in orange; Proposed wind farms in green; Single turbines in pink / in the baseline photography.

This material is based upon Ordnance Survey digital data © Crown Copyright 2024 and is reproduced with the permission of Land and Property Services under delegated authority from the Controller of Her Majesty's Stationery Office. All rights reserved. Licence No. 242.



Combined photomontage showing consented Dunbeg South and proposed Extension

Shanti McAllister
landscape planning
and design Ltd.

**LANDSCAPE AND VISUAL
IMPACT ASSESSMENT**

DRAWN / APPROVED: SMc / DMcV	DATE: Sept. 2024	PRINT SIZE: A3	REVISION: B
--	----------------------------	--------------------------	-----------------------

TURBINE LAYOUT NO:
PNIRcss032

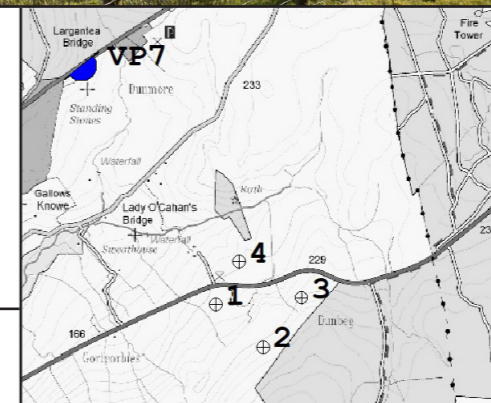
THIS DRAWING IS THE PROPERTY OF RENEWABLE ENERGY SYSTEMS LTD. AND NO REPRODUCTION MAY BE MADE IN WHOLE OR IN PART WITHOUT PERMISSION

DUNBEG SOUTH EXTENSION WIND FARM

Figure 4.15 (page 2/2)

VIEWPOINT 7
Windyhill Road west
wireline and combined photomontage

Easting: 273185
 Northing: 428105
 Elevation A.O.D: 192 m
 Bearing: 141.48 °
 Approx. Included Angle: 80 °
 Approx. distance to nearest turbine: 2.17 km to T4



NOTE: This Figure must be viewed at a comfortable arms length and in conjunction with the analysis of landscape and visual effects contained in Chapter 4 of the Environmental Statement and the detailed methodology for the preparation of visualisations contained in Technical Appendix 4.2, in particular the paragraphs referencing Scottish Natural Heritage Guidance regarding the limitations of visualisations.